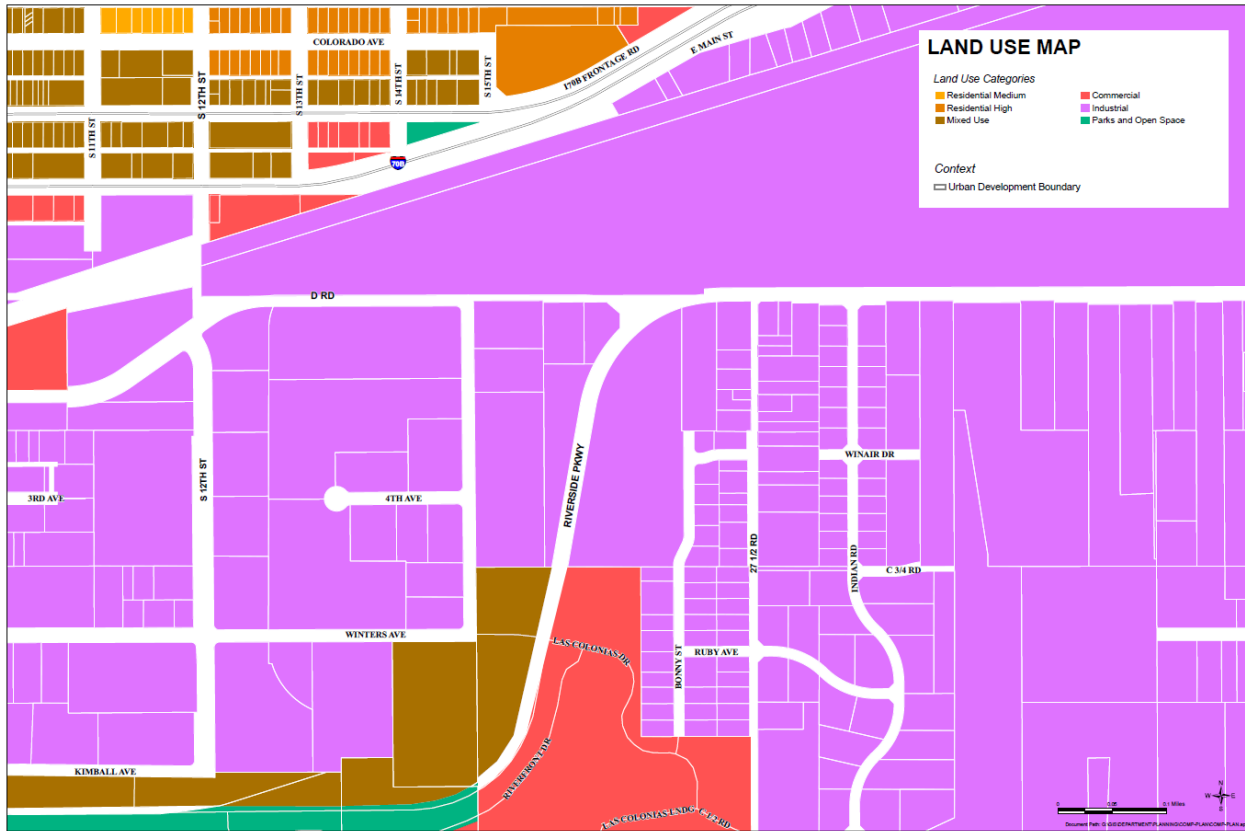
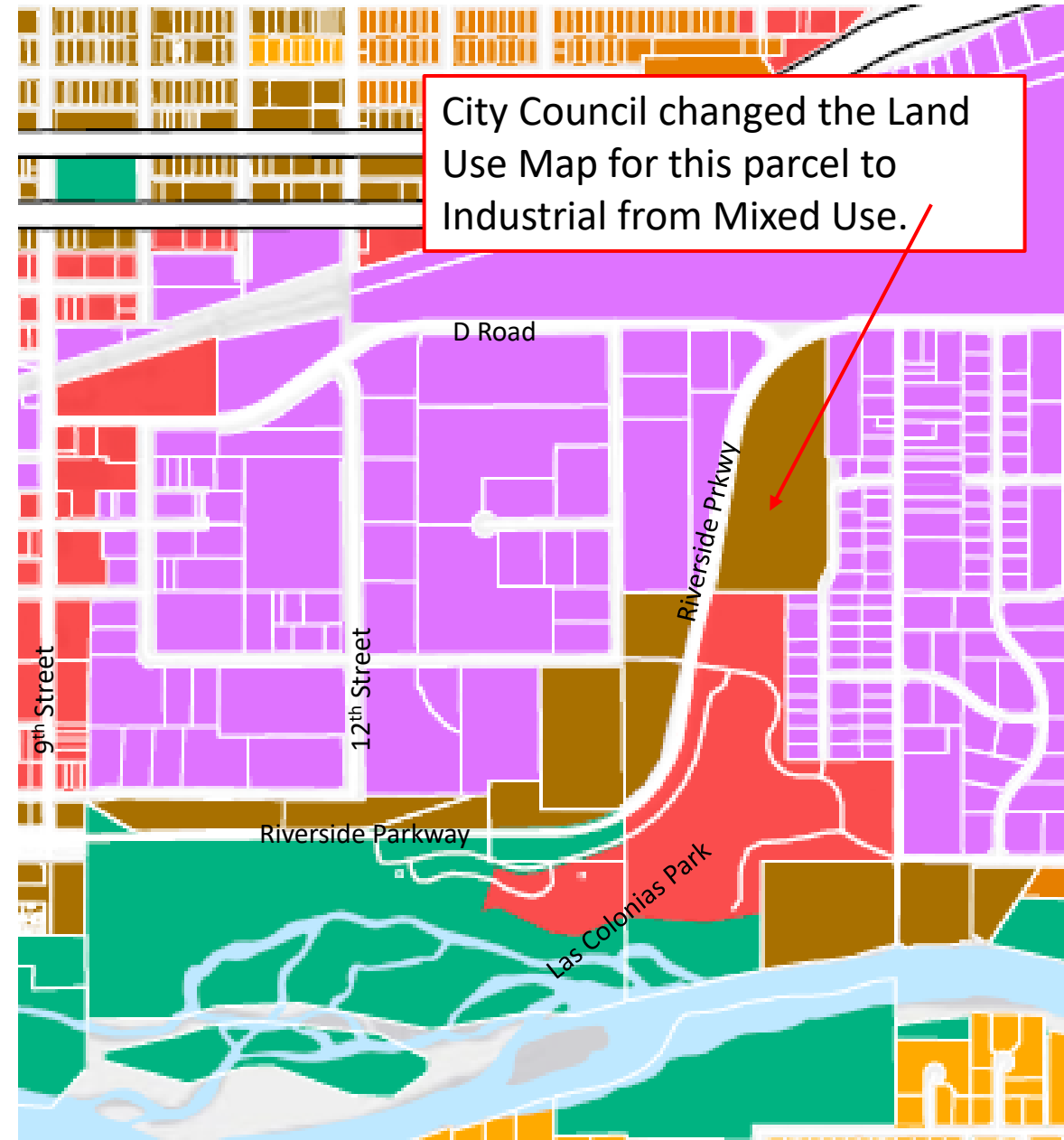


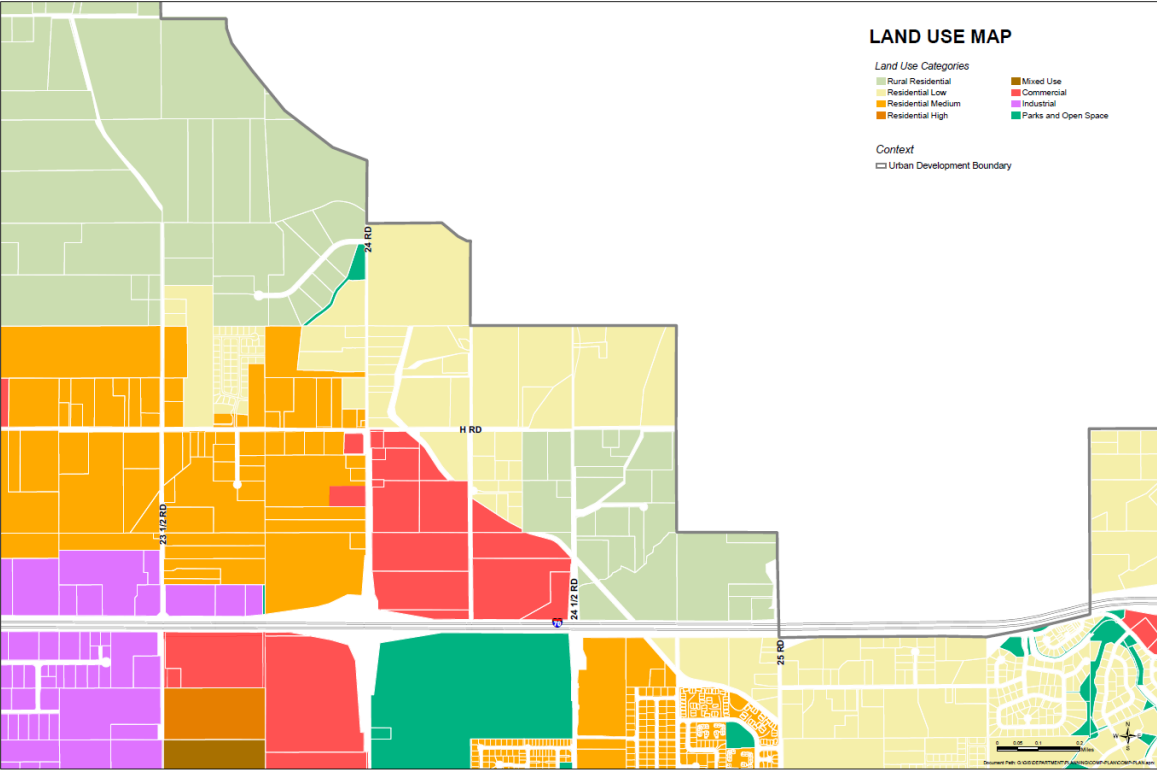
City Council approved Changes to LU Map



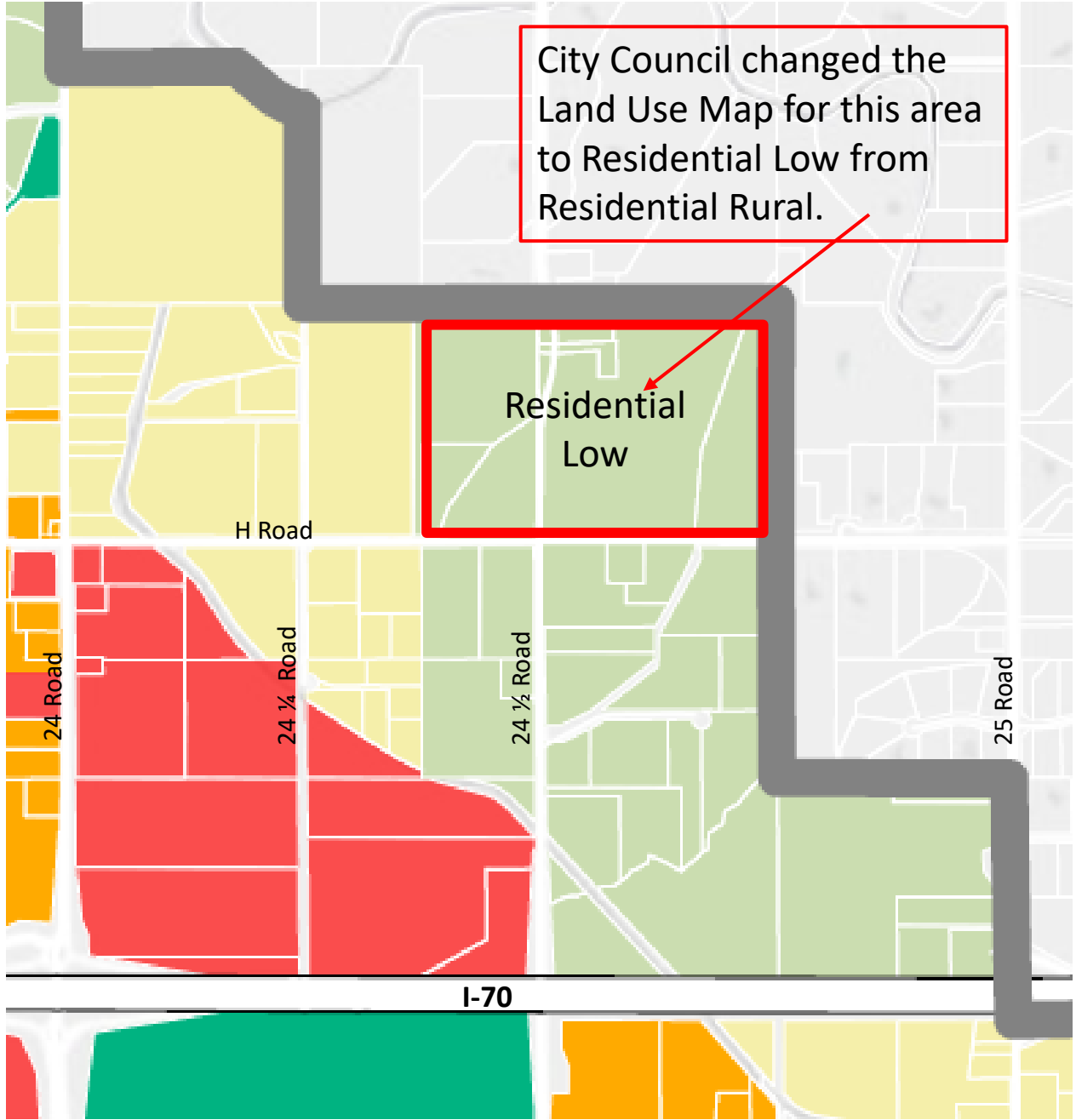
Revised Land Use Map **approved** by City Council



City Council approved Changes to LU Map



Revised Land Use Map **approved** by City Council




LAND USE MAP

Land Use Categories

- | | |
|--|--|
|  Rural Residential |  Mixed Use |
|  Residential Low |  Commercial |
|  Residential Medium |  Industrial |
|  Residential High |  Parks and Open Space |

Context

-  Urban Development Boundary

